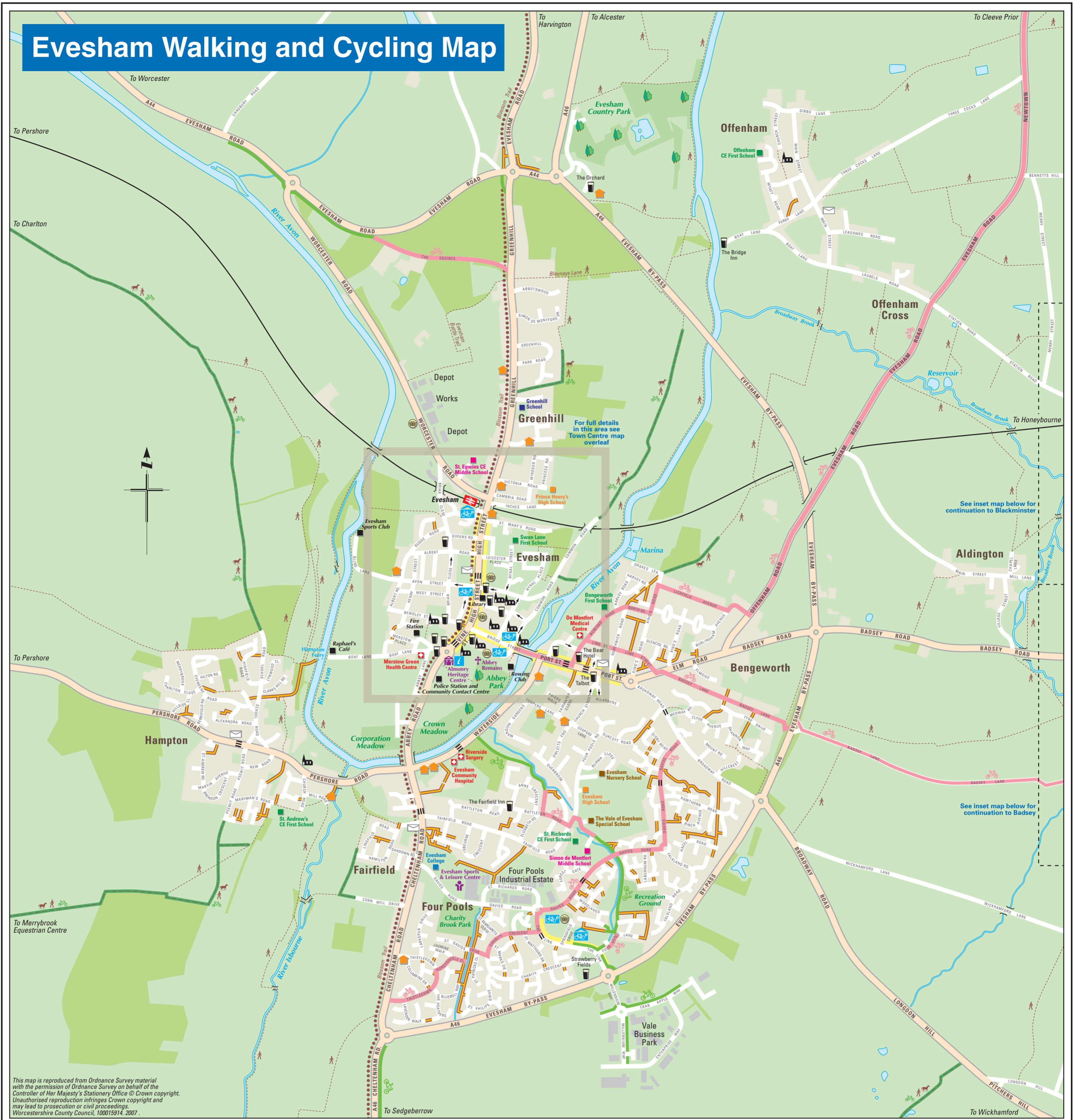
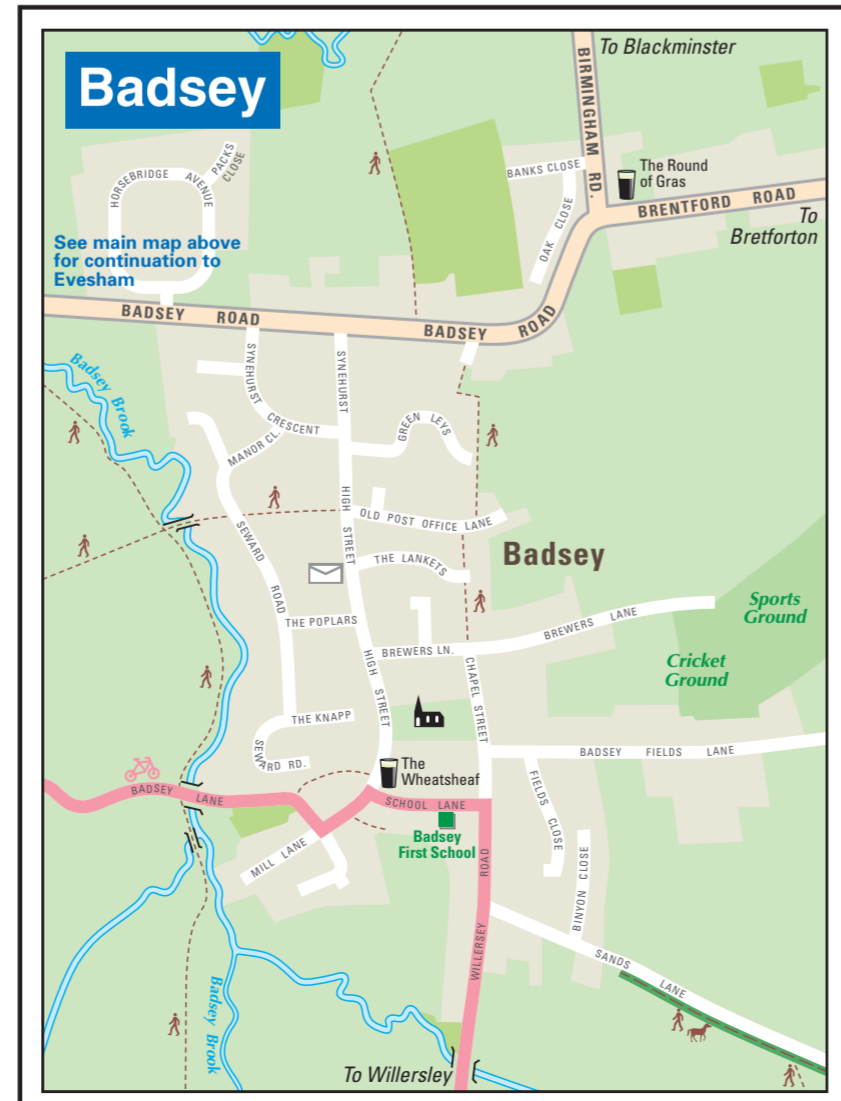
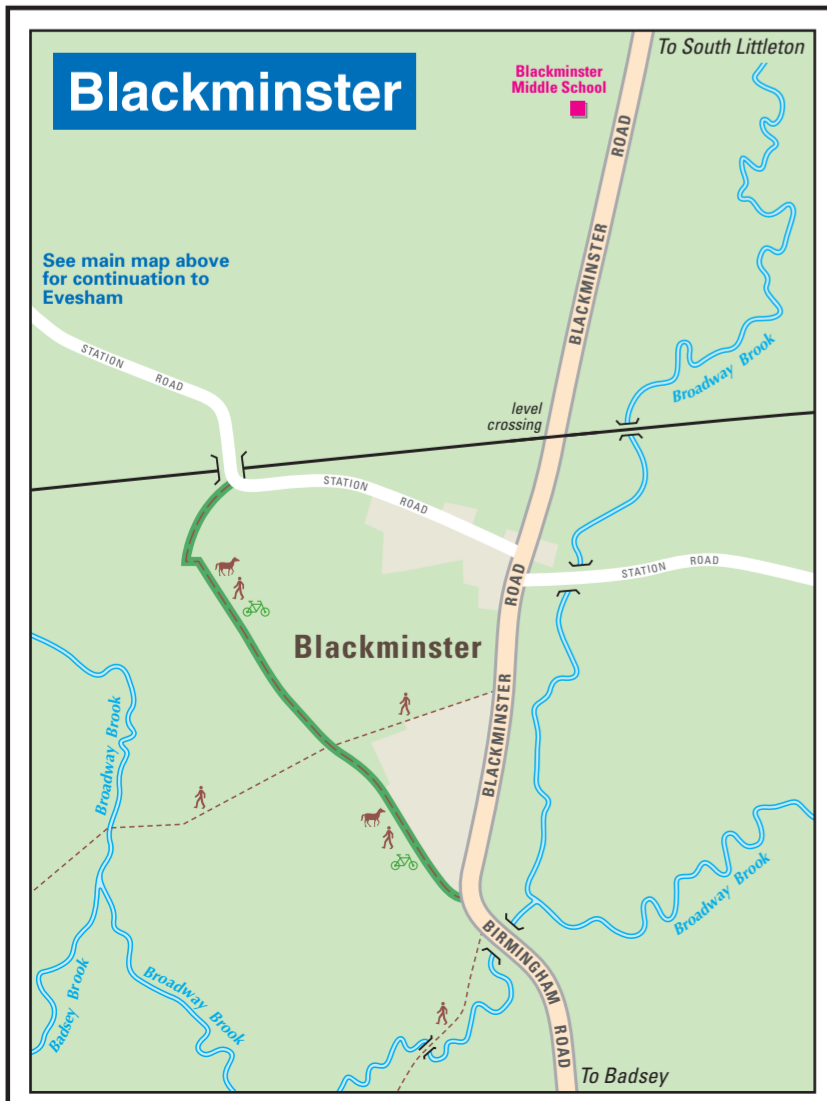


# Evesham Walking and Cycling Map



This map is reproduced from Ordnance Survey material with the permission of Ordnance Survey on behalf of the Controller of Her Majesty's Stationery Office © Crown copyright. Unauthorised reproduction infringes Crown copyright and may lead to prosecution or civil proceedings. Worcestershire County Council, 100015914, 2007.



### Key

	Bridleway		Traffic Free Cycle Routes
	Footpaths		Routes recommended by cyclists
	Pedestrian Crossing		Cycle parking
	One-way street		Covered cycle parking
	Walkway		Place of Worship
	Blossom Trail		Tourist Information Centre
	College		Health Care Centre
	Independent School		Hotel/Guesthouse
	High School		Public House
	Middle School		Post Office
	First School		Museum/Art Gallery
	Nursery/Special School		Sports facilities
	Railway line and station		Supermarket
	Public open space/parks		Toilets
	Major employment areas		
	Major retail areas		

