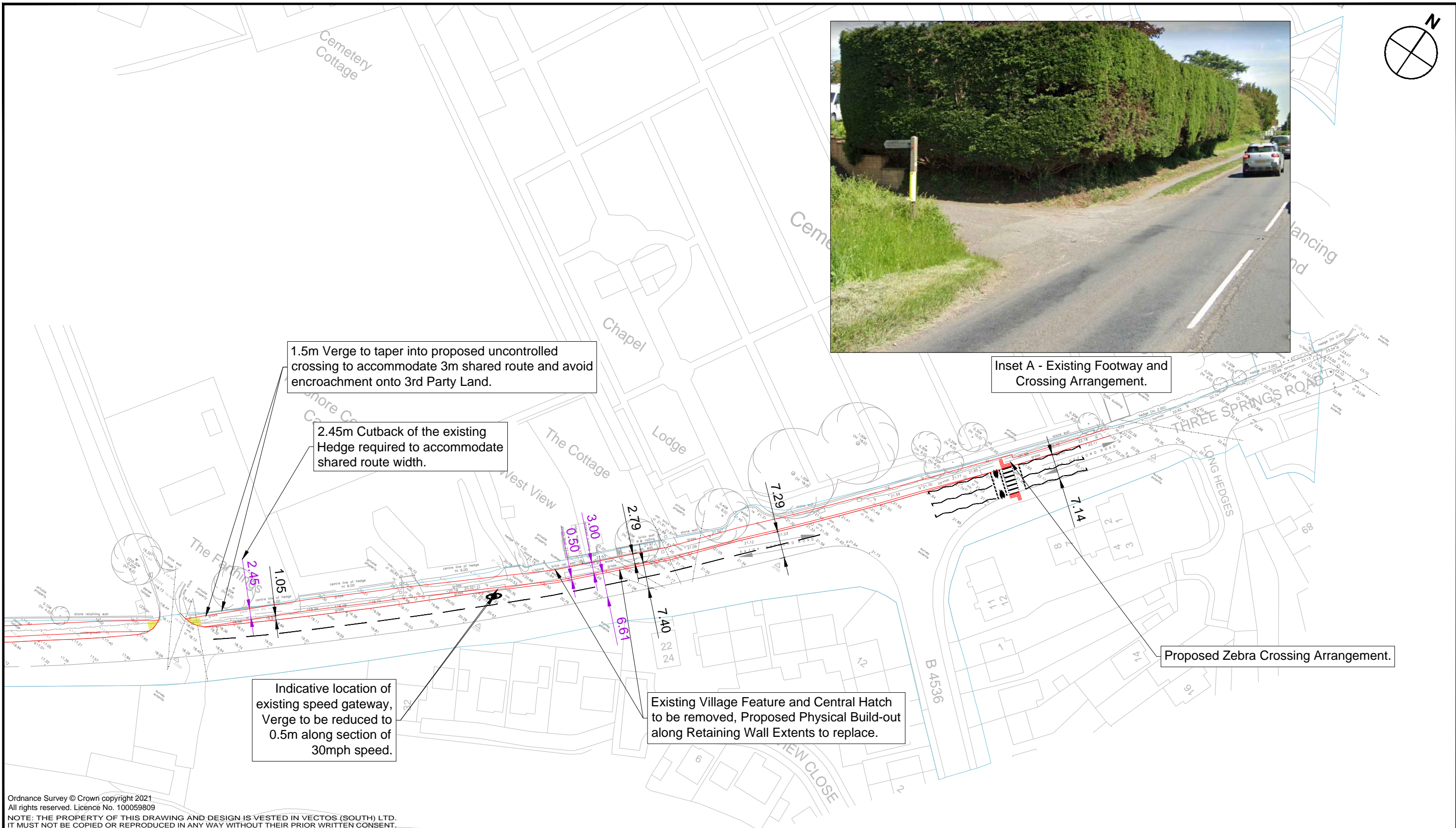


Inset A - Existing Footway and Crossing Arrangement.



1.5m Verge to taper into proposed uncontrolled crossing to accommodate 3m shared route and avoid encroachment onto 3rd Party Land.

2.45m Cutback of the existing Hedge required to accommodate shared route width.

Indicative location of existing speed gateway, Verge to be reduced to 0.5m along section of 30mph speed.



Existing Village Feature and Central Hatch to be removed, Proposed Physical Build-out along Retaining Wall Extents to replace.

Proposed Zebra Crossing Arrangement.

Ordnance Survey © Crown copyright 2021  
 All rights reserved. Licence No. 100059809  
 NOTE: THE PROPERTY OF THIS DRAWING AND DESIGN IS VESTED IN VECTOS (SOUTH) LTD.  
 IT MUST NOT BE COPIED OR REPRODUCED IN ANY WAY WITHOUT THEIR PRIOR WRITTEN CONSENT.

REV.	DETAILS	DRAWN	CHECKED	DATE
-	-	-	-	-

Notes:  
 1. This is not a construction drawing and is intended for illustrative purposes only.  
 2. White lining is indicative only.

Legend:  
 Adopted Highway Boundary  
 Planning Application Boundary


**INFORMATION ONLY**

**Orchard Farm, Pershore**

**Proposed Footway Alignment  
 Zebra Crossing**

DRAWN: KR	CHECKED: IS	DATE: 13.02.23	SCALES: 1:1000 at A3
--------------	----------------	-------------------	-------------------------

**Formula Land**



DRAWING NUMBER: 227119_SK09	REVISION: -
--------------------------------	----------------