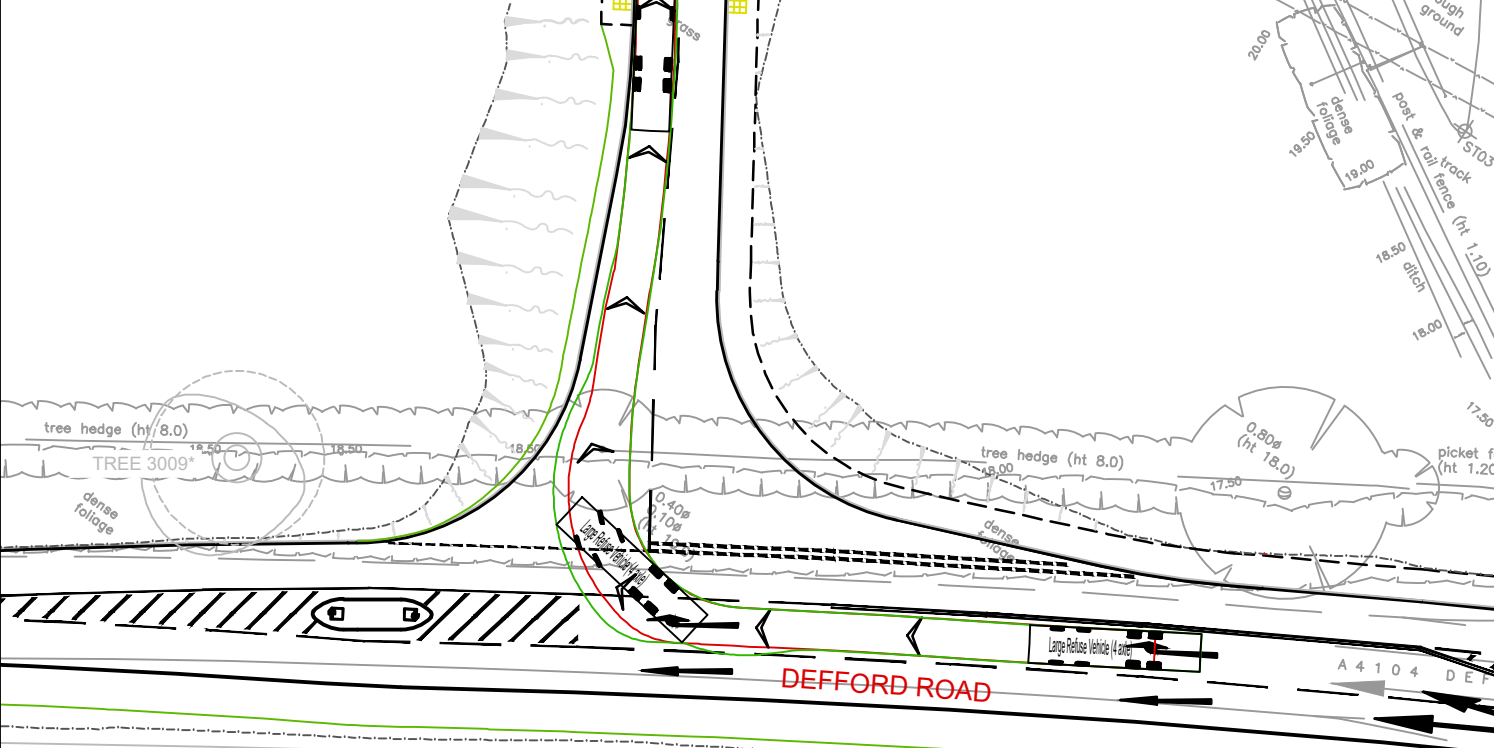
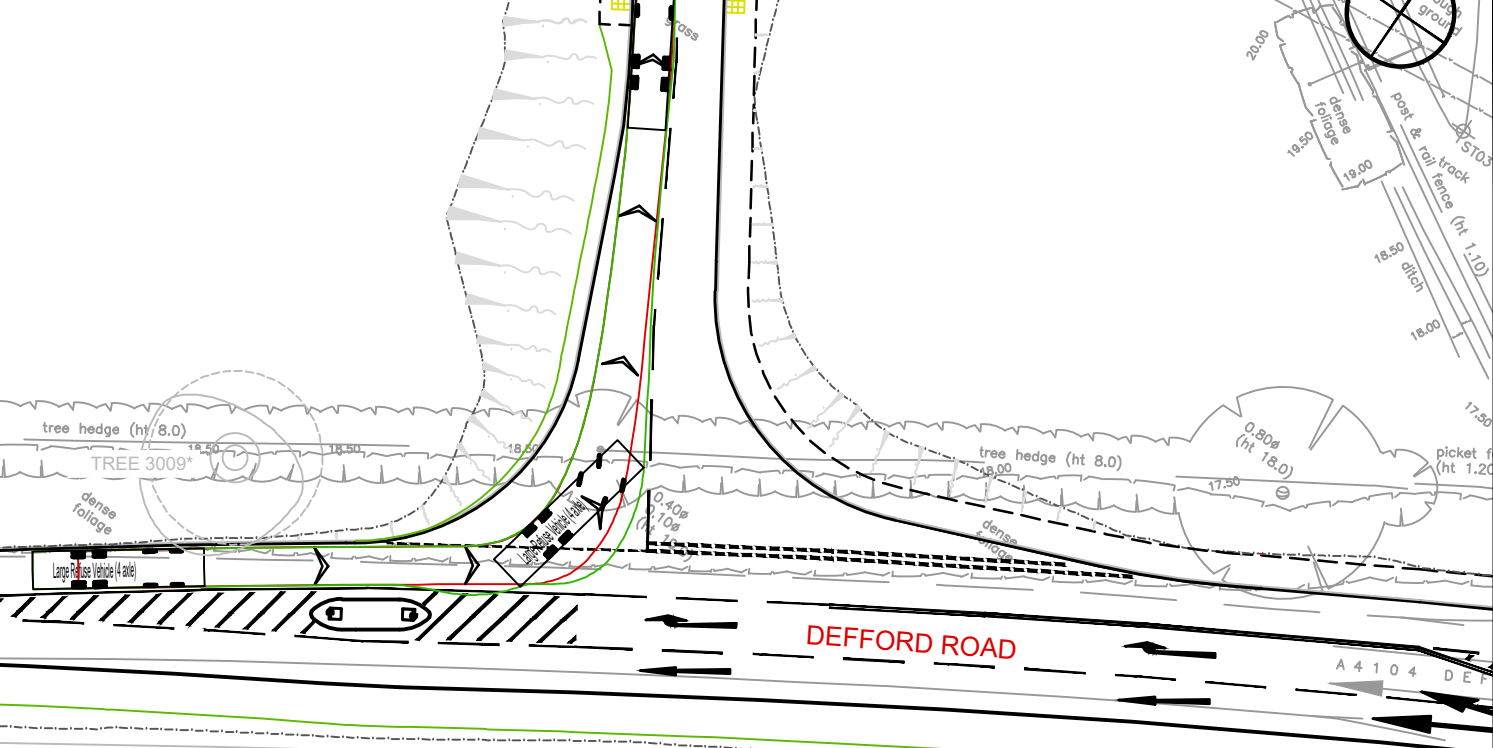


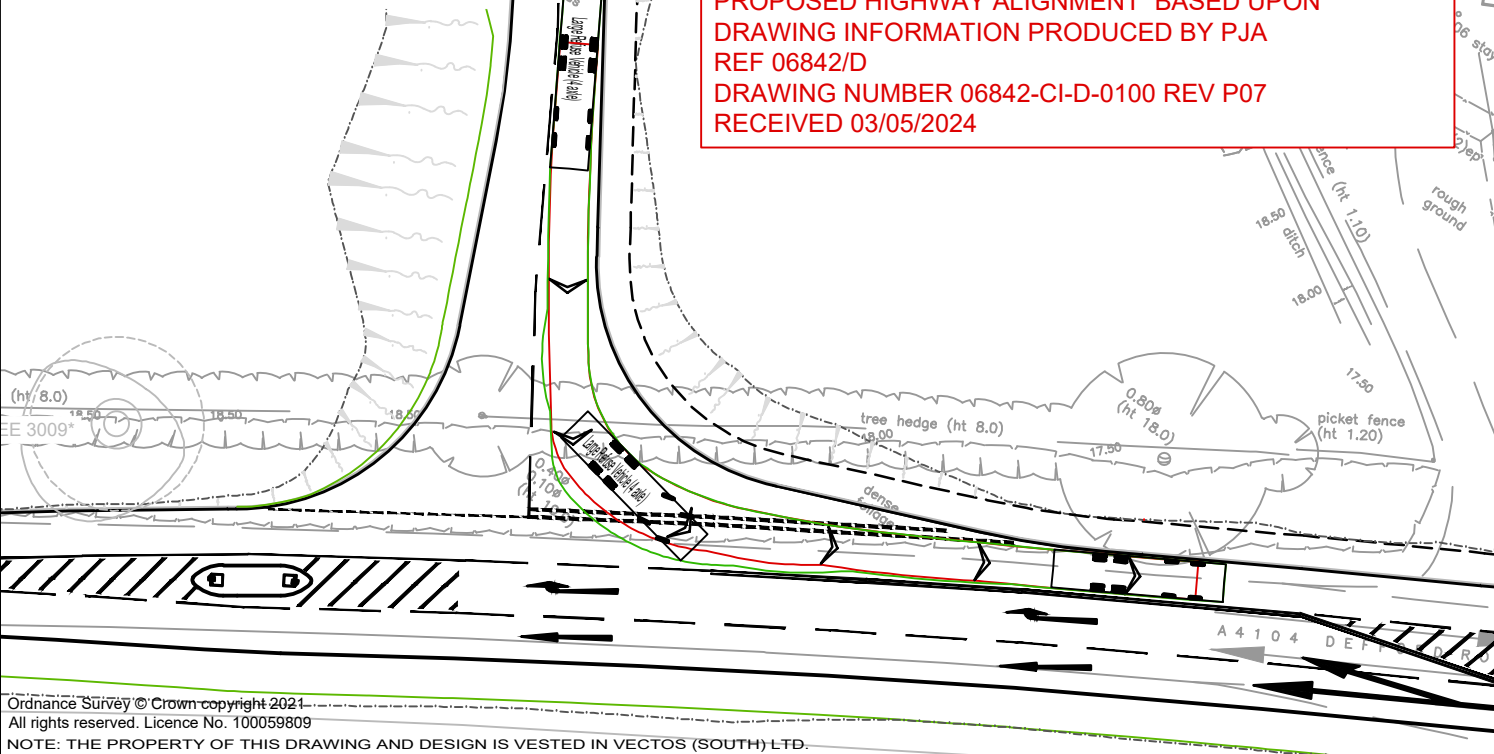
VEHICLE TURNING RIGHT INTO SITE FROM DEFFORD ROAD



VEHICLE TURNING LEFT INTO SITE FROM DEFFORD ROAD

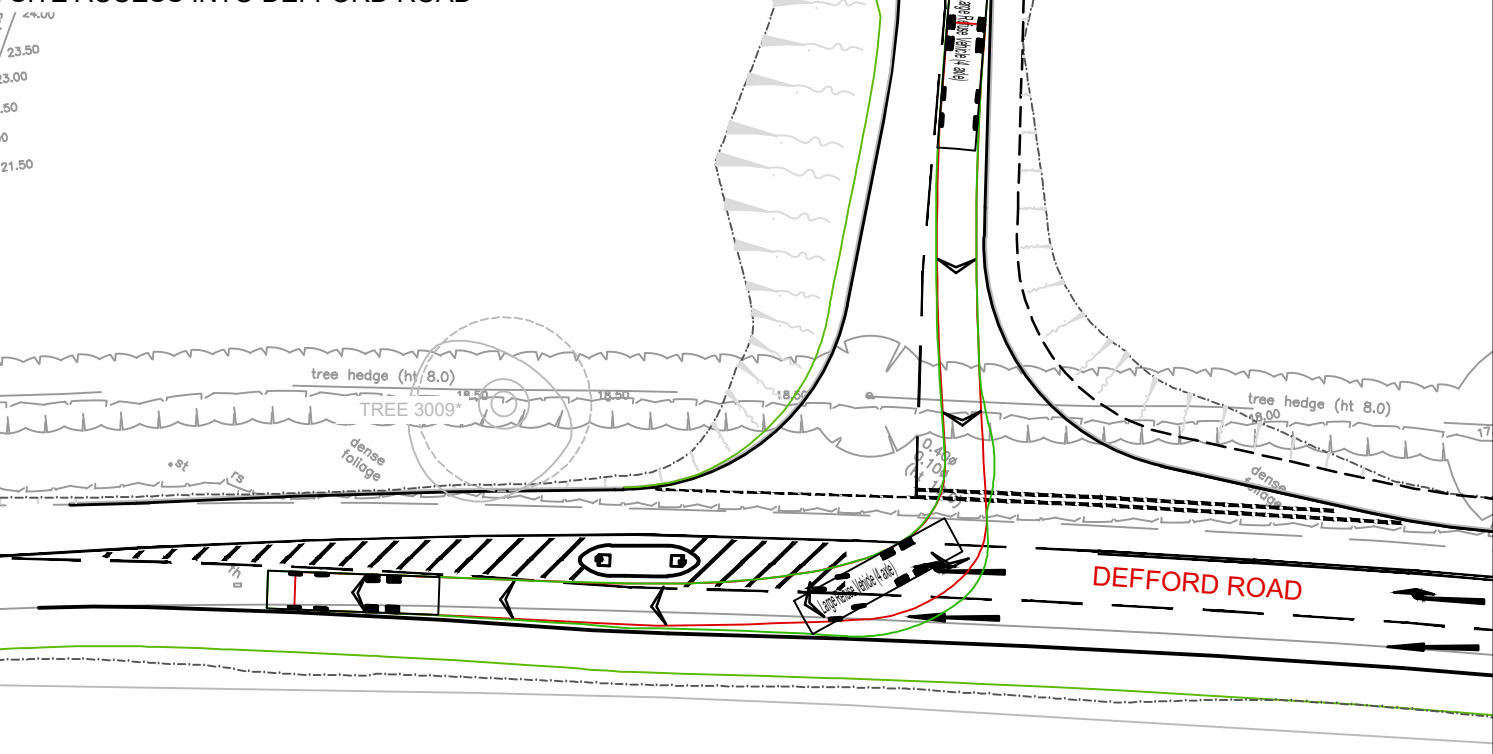


VEHICLE TURNING LEFT OUT OF SITE ACCESS INTO DEFFORD ROAD



NOTE
 PROPOSED HIGHWAY ALIGNMENT BASED UPON
 DRAWING INFORMATION PRODUCED BY PJA
 REF 06842/D
 DRAWING NUMBER 06842-CI-D-0100 REV P07
 RECEIVED 03/05/2024

VEHICLE TURNING RIGHT OUT OF SITE ACCESS INTO DEFFORD ROAD



Ordnance Survey © Crown copyright 2021
 All rights reserved. Licence No. 100059809
 NOTE: THE PROPERTY OF THIS DRAWING AND DESIGN IS VESTED IN VECTOS (SOUTH) LTD.
 IT MUST NOT BE COPIED OR REPRODUCED IN ANY WAY WITHOUT THEIR PRIOR WRITTEN CONSENT.

REV.	DETAILS	DRAWN	CHECKED	DATE
A	PROPOSED HIGHWAY ALIGNMENT BASED UPON DRAWING INFORMATION PRODUCED BY PJA SHOWN	SCJ	IS	03/05/24

Notes:

VEHICLE DETAIL

LARGE REFUSE VEHICLE (4 AXLE)
 OVERALL LENGTH 11.347m
 OVERALL WIDTH 2.500m
 OVERALL BODY HEIGHT 3.751m
 MIN BODY GROUND CLEARANCE 0.304m
 TRACK WIDTH 2.500m
 LOCK TO LOCK TIME 6.00s
 WALL TO WALL TURNING RADIUS 11.330m

INFORMATION ONLY

Orchard Farm, Pershore

Formula Land

Proposed Site Access - Right Turn Facility
 Swept Path Analysis
 11.3m Refuse Vehicle

DRAWN: SCJ	CHECKED: JH	DATE: 29/04/2024	SCALES: 1:500 at A3	DRAWING NUMBER: 227119-PD14-AT01	REVISION: A
------------	-------------	------------------	---------------------	----------------------------------	-------------